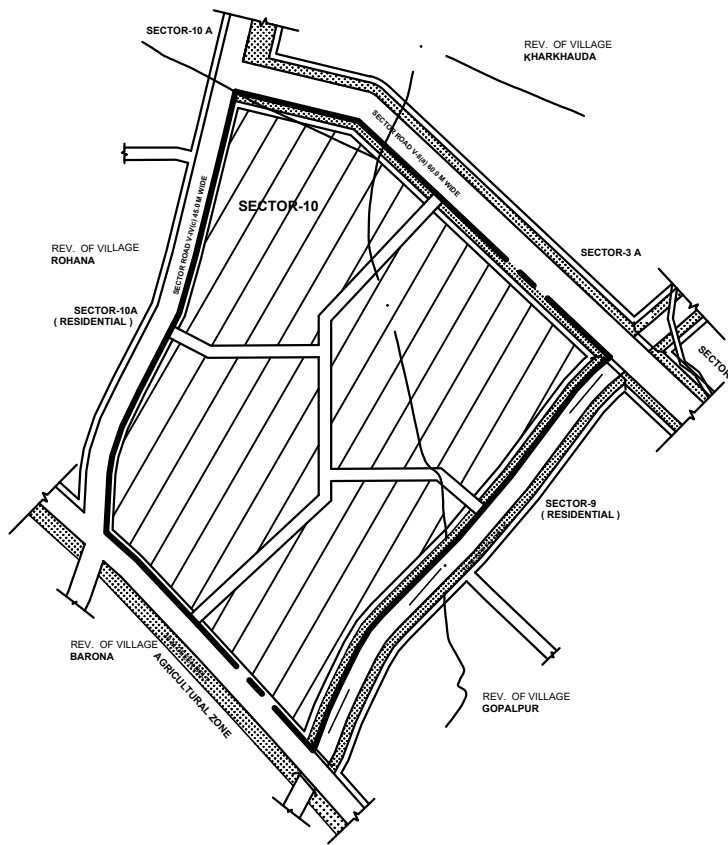


K H A R K H A U D A
(DISTRICT SONIPAT)

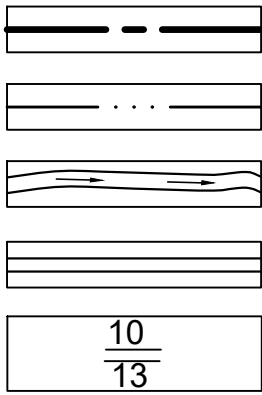
SECTORAL PLAN SECTOR - 10 (RESIDENTIAL) AS PER PUBLISHED
FINAL DEVELOPMENT PLAN 2041 A.D.



KEY PLAN (NOT TO SCALE)

EXISTING FEATURES:-

SECTOR BOUNDARY
VILLAGE REVENUE BOUNDARY
PAI DISTRIBUTARY
METALLED ROAD / EXISTING ROAD
KHASRA NO. / KILLA NO.

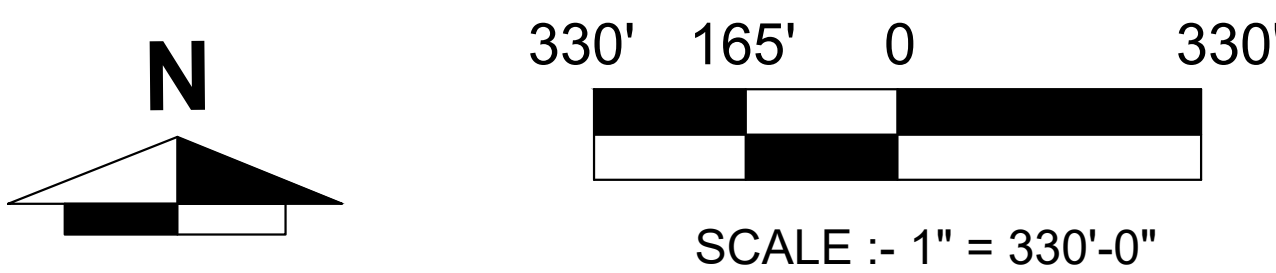


DETAIL OF AREA:- (AREA IN ACRE)

SEC. NO	TOTAL AREA OF SECTOR	AREA UNDER GREEN BELT/	NET PLANNED AREA
1	166.00	GREEN BELT 8.07	157.93

NOTE -

- * THE PROVISION OF TOWN LEVEL FACILITIES WILL BE MADE IN THE TOWN AS PER ORDERED ISSUED VIDE MEMO NO. MISC- 1A/SD(BS)/2018/29016-2018 DATED 09-10-2018. THE LOCATION OF SUCH SITES SHALL BE CONSIDERED EITHER WHEN ANY INDIVIDUAL SEEKS CLU PERMISSION FOR SUCH FACILITIES OR AT THE TIME OF FINALIZING OF LAYOUT PLAN FOR SUCH SECTOR BY ANY PUBLIC AGENCY.
- * THE ALIGNMENT OF THE ROADS SHALL BE FINALIZED SUBJECT TO THEIR ACTUAL DEMARCATION AT SITE.
- * ROADS SHALL BE FEASIBLE AT SITE AS SHOWN ON PLAN.
- * THIS DRAWING HAS BEEN APPROVED BY DTCP MEMO NO. RCP-61-VOL-III/AD (GK)/2024/23333 DATED 26.07.2024



DRG.No.D.T.P.(S)1574/23

DT. 31.03.2023
26.09.2023

DRAWN BY:

sd/-
SANJEEV

sd/-
NAVEEN

SENIOR DRAFTSMAN

sd/-
MANOJ SHARMA

J.E :

PLANNING ASSTT.

sd/-
VIJAY KUMAR

sd/-
DEEPAK
F.I.

ASSTT: TOWN PLANNER:

sd/-
ANJU

DISTT TOWN PLANNER:

sd/-
LALIT BAZAD

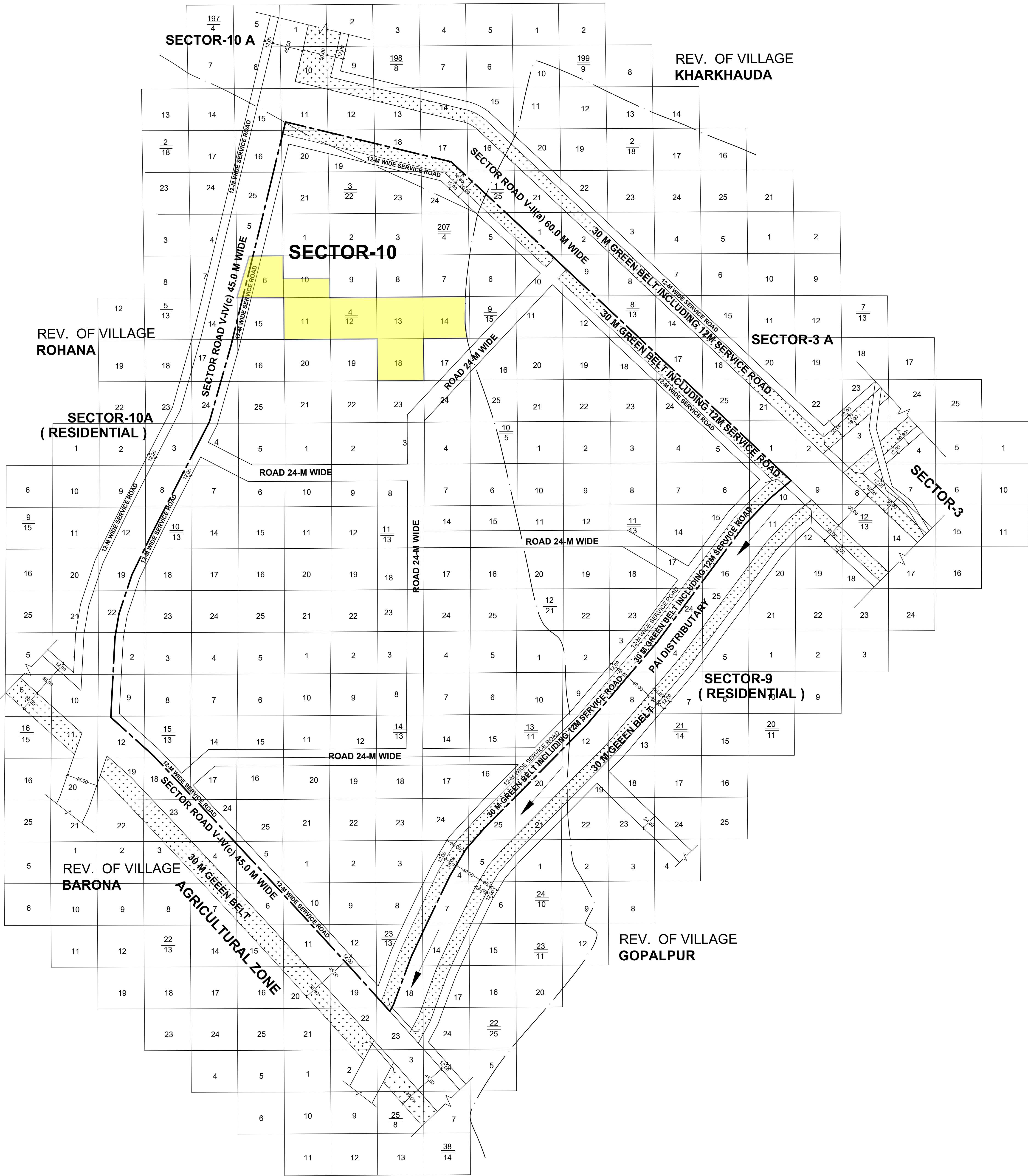
sd/-
NARESH KUMAR

SENIOR TOWN PLANNER
(ROHTAK)

sd/-
DILBAG SINGH

sd/-
DHIRENDER SINGH

DEPTT.OF TOWN AND COUNTRY PLANNING, HARYANA



sd/-
(GURPREET KHEPAR)
AD (HQ)

sd/-
(NEHA YADAV)
ATP (HQ)

sd/-
(S.K. SEHRAWAT)
DTP (HQ)

sd/-
(HITESH SHARMA)
STP (HQ)

sd/-
(JITENDER SIHAG)
CTP (HR.)

sd/-
(AMIT KHATRI, IAS)
DTCP (HR.)